
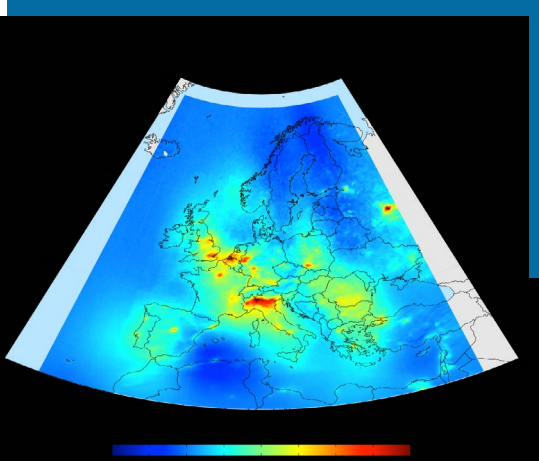




UNIVERSITATEA
BABEȘ-BOLYAI



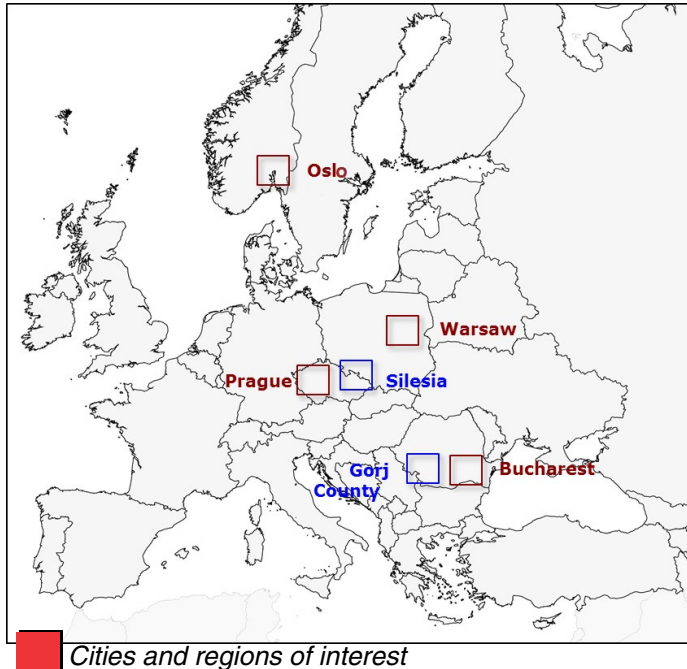
SAMIRA

**SATELLITE BASED
MONITORING INITIATIVE
FOR REGIONAL AIR
QUALITY**

ESA funded project under grant no:
ESA ESRIN/4000117393/16/I-NB

OVERALL GOAL

The overall goal of the project is to improve regional and local air quality monitoring through synergetic use of data from present and upcoming satellites, traditionally used in situ air quality monitoring networks and output from chemical transport models.



EXPECTED RESULTS

1. SEVIRI AOD retrieval

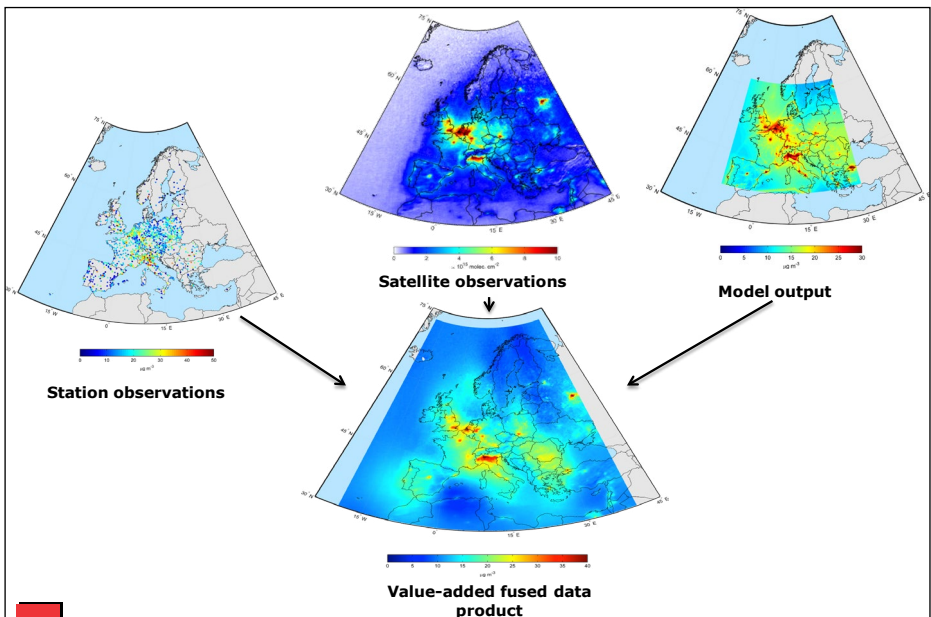
Development of techniques and algorithms for the retrieval of hourly aerosol optical depth - AOD maps from SEVIRI instrument onboard of the geostationary Meteosat Second Generation (MSG) platform. The product will provide up-to-date AOD information over the territories of Poland, Romania, the Czech Republic and southern Norway.

2. AOD to PM conversion ■

The column and near surface hourly PM_{2.5} and PM₁₀ maps for the study areas will be retrieved from SEVIRI AOD and WRF Chem modelled data.

3. Data fusion ■

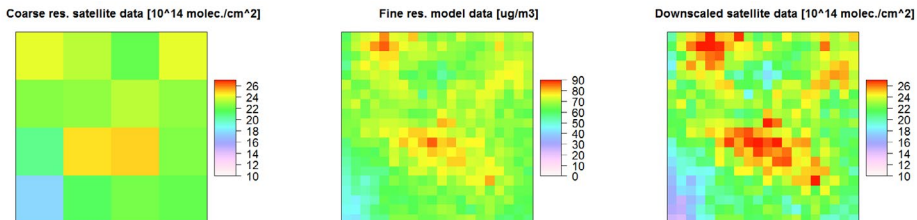
Data fusion techniques will be tested for satellite based NO₂, SO₂, and AOD/PM.



■ *Satellite-based annual-average surface NO₂ field for Europe, combining station data (Airbase), model data (EMEP/CHIMERE), and satellite-based tropospheric NO₂ column (OMI).*


4. Downscaling of satellite data for air quality

Combine satellite data with a high resolution model output in order to create an added value product for small regions.



5. Data assimilation

Development of a pre operational system for improved PM air quality forecast over Czech Republic, Norway, Poland and Romania using observational in situ and satellite data assimilation.



SAMIRA

Norwegian Institute for Air Research - NILU

Project manager

Kerstin Stebel

kst@nilu.no

ANM

Andrei Diamandi

diamandi@meteoromania.ro

UBB

Nicolae Ajtai

nicolae.ajtai@ubbcluj.ro

INOE

Anca Nemuc

anca@inoe.ro

CONTACT